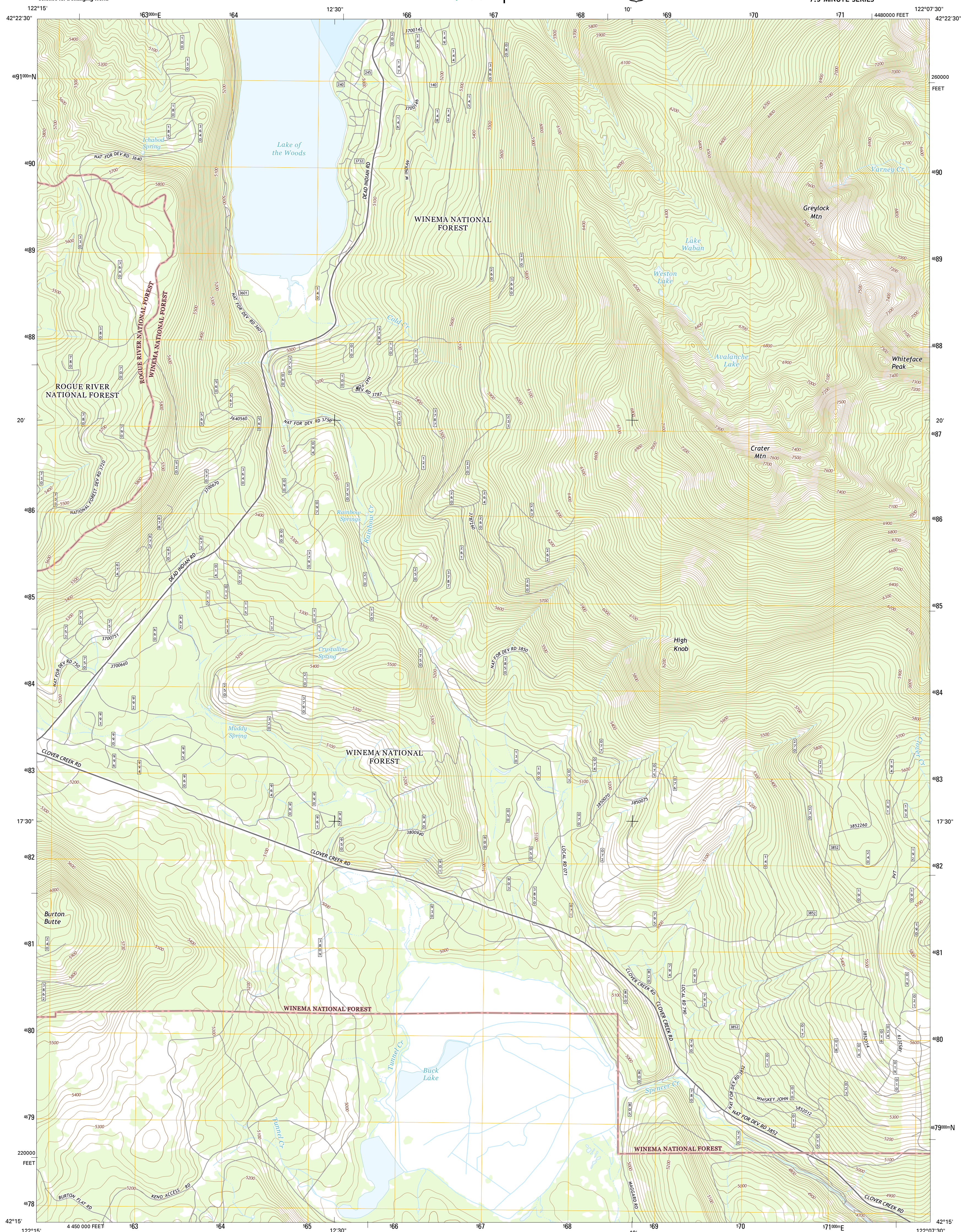
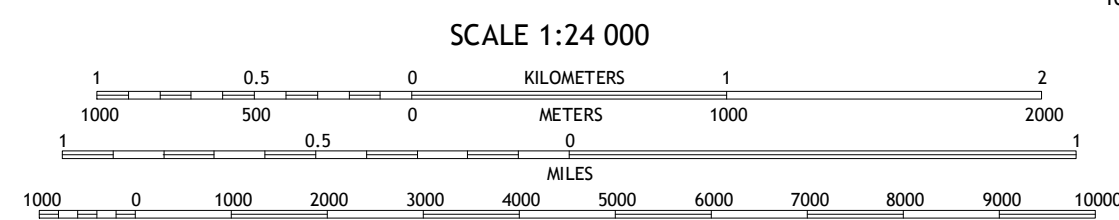
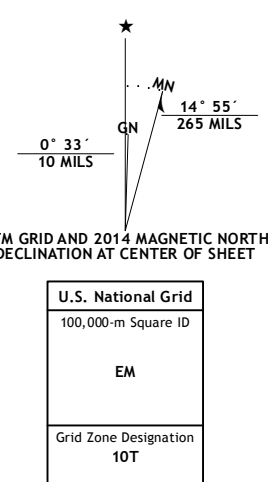




LAKE OF THE WOODS SOUTH QUADRANGLE
OREGON-KLAMATH CO.
7.5-MINUTE SERIES

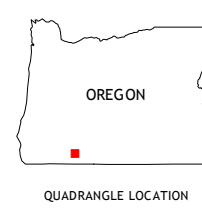


Imagery.....	NAIP, June 2012 - August 2012	2012
Roads.....	HERE, ©2013	2013
Roads within US Forest Service Lands.....	FSTopo with limited Forest Service updates,	2013
Names.....	GNIS,	2013
Hydrography.....	National Elevation Dataset,	1992
Contours.....	National Elevation Dataset,	2012
Boundaries.....	Multiple sources; see metadata file 1972	2013
Public Land Survey System.....	BLM,	2011











CONTOUR INTERVAL 20 FEET
NORTH AMERICAN VERTICAL DATUM OF 1988

This map was produced to conform with the
National Geospatial Program US Topo Product Standard, 2011.
Data file associated with this product is draft version 0.6.16



ROAD CLASSIFICATION

Expressway	Local Connector
Secondary Hwy	Local Road
Ramp 	4WD 

 Interstate Route	 US Route	 State Route
 FS Primary Route	 FS Passenger Route	 FS High Clearance Route

Check with local Forest Service unit
for current travel conditions and restrictions

LAKE OF THE WOODS SOUTH, OR
2014

