

CONTOUR INTERVAL 10 FEET
NORTH AMERICAN VERTICAL DATUM OF 1988

This map was produced to conform with the
National Geospatial Program US Topo Product Standard, 2011.
A metadata file associated with this product is draft version 0.6.16






1	2	3	1 Long Branch
4		5	2 Blackville
6	7	8	3 Denmark

ADJOINING QUADRANGLES

4 Snelling
5 Olar
6 Martin
7 Allendale
8 Sycamore

ROAD CLASSIFICATION

Expressway		Local Connector	
Secondary Hwy		Local Road	
Ramp		4WD	

	Interstate Route		US Route		State Route
---	------------------	---	----------	---	-------------

BARNWELL, SC
2014

