

CONTOUR INTERVAL 10 FEET
NORTH AMERICAN VERTICAL DATUM OF 1988

This map was produced to conform with the
National Geospatial Program US Topo Product Standard, 2011.
A metadata file associated with this product is draft version 0.6.16








1	2	3
4		5
6	7	8

ADJOINING QUADRANGLES

- 1 Florence West
- 2 Florence East
- 3 Pee Dee
- 4 Effingham
- 5 Pamlico North
- 6 Mill Bay
- 7 Scranton
- 8 Pamlico South

ROAD CLASSIFICATION

Expressway		Local Connector	
Secondary Hwy		Local Road	
Ramp		4WD	

 Interstate Route  US Route  State Route

EVERGREEN, SC
2014

