

CONTOUR INTERVAL 10 FEET
NORTH AMERICAN VERTICAL DATUM OF 1988

This map was produced to conform with the
National Geospatial Program US Topo Product Standard, 2011.
A metadata file associated with this product is draft version 0.6.16












1	2	3
4		5
6	7	8

ADJOINING QUADRANGLES

- 1 Blacksburg North
- 2 Grover
- 3 Kings Mountain
- 4 Blacksburg South
- 5 Filbert
- 6 Wilkinsville
- 7 Hickory Grove
- 8 Sharon

ROAD CLASSIFICATION

Expressway		Local Connector	
Secondary Hwy		Local Road	
Ramp		4WD	

 Interstate Route  US Route  State Route

KINGS CREEK, SC
2014