

CONTOUR INTERVAL 10 FEET
NORTH AMERICAN VERTICAL DATUM OF 1988

This map was produced to conform with the
National Geospatial Program US Topo Product Standard, 2011.
A metadata file associated with this product is draft version 0.6.16










1	2	3	1 Flint Hill
4		5	2 Liberty Hill
6	7	8	3 White Oak Creek

ADJOINING QUADRANGLES

- 4 Ridgeway
- 5 Rabon Crossroads
- 6 Blythewood
- 7 Elgin
- 8 Lugoff

ROAD CLASSIFICATION

Expressway		Local Connector	
Secondary Hwy		Local Road	
Ramp		4WD	

 Interstate Route	 US Route	 State Route
--	--	---

LONGTOWN, SC
2014

