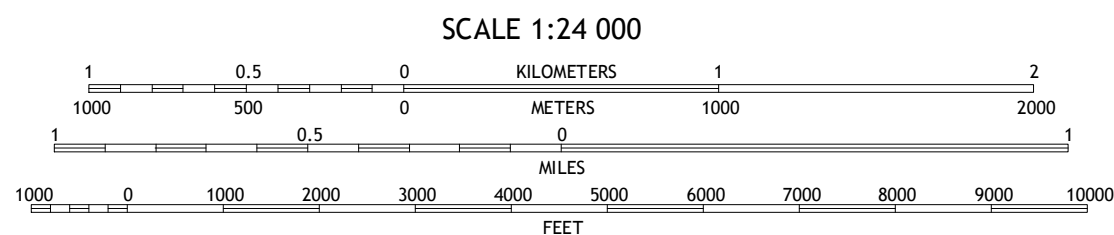
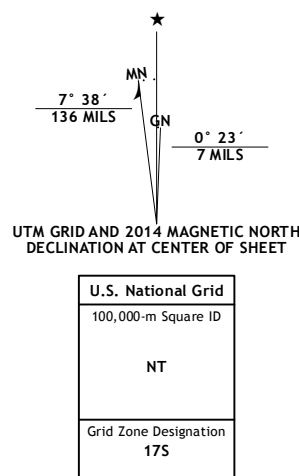


Imagery.....	NAIP, May 2011
Roads.....	HERE, ©2013
Names.....	GNIS, 2013
Hydrography.....	National Hydrography Dataset, 2011
Contours.....	National Elevation Dataset, 2009
Boundaries.....	Multiple sources; see metadata file 1972 - 2013



CONTOUR INTERVAL 5 FEET  
NORTH AMERICAN VERTICAL DATUM OF 1988

This map was produced to conform with the  
National Geospatial Program US Topo Product Standard, 2011.  
A metadata file associated with this product is draft version 0.6.16



1	2	3	1 Privateer
4		5	2 Brogdon
6	7	8	3 Tearcoat Branch




ADJOINING QUADRANGLES

4 Pinewood  
5 Manning  
6 Saint Paul  
7 Summerton  
8 Jordan

### ROAD CLASSIFICATION

Expressway		Local Connector	
Secondary Hwy		Local Road	
Ramp		4WD	

	Interstate Route		US Route		State Route
---	------------------	---	----------	---	-------------

PAXVILLE, SC  
2014

