

CONTOUR INTERVAL 10 FEET
NORTH AMERICAN VERTICAL DATUM OF 1988

This map was produced to conform with the
National Geospatial Program US Topo Product Standard, 2011.
A metadata file associated with this product is draft version 0.6.16






1	2	3	1 Swansea
4		5	2 Staley Crossroads
6	7	8	3 Saint Matthews

ADJOINING QUADRANGLES

4 North
5 Orangeburg North
6 Norway East
7 Cordova
8 Orangeburg South

ROAD CLASSIFICATION

Expressway		Local Connector	
Secondary Hwy		Local Road	
Ramp		4WD	

 Interstate Route  US Route  State Route

WOLFTON, SC
2014

