

CONTOUR INTERVAL 10 FEET
NORTH AMERICAN VERTICAL DATUM OF 1988





This map was produced to conform with the
National Geospatial Program US Topo Product Standard, 2011.
A metadata file associated with this product is draft version 0.6.16






1	2	3	1 Percy
			2 Hempwallace
4		5	3 Hot Springs South
			4 Point Cedar
6	7	8	5 De Roche
			6 Chalylbeate Mountain East
			7 De Gray
			8 Caddo Valley

ADJOINING QUADRANGLES

ROAD CLASSIFICATION

Expressway		Local Connector	
Secondary Hwy		Local Road	
Ramp		4WD	

 Interstate Route  US Route  State Route

BISMARCK, AR
2014