

CONTOUR INTERVAL 20 FEET
NORTH AMERICAN VERTICAL DATUM OF 1988







This map was produced to conform with the
National Geospatial Program US Topo Product Standard, 2011.
A metadata file associated with this product is draft version 0.6.16






1	2	3	1 Amity
			2 Point Cedar
4		5	3 Bismarck
			4 Chalybeate Mountain West
6	7	8	5 De Gray
			6 Antoine
			7 Okolona North
			8 Hollywood

ADJOINING QUADRANGLES

ROAD CLASSIFICATION

Expressway		Local Connector	
Secondary Hwy		Local Road	
Ramp		4WD	

	Interstate Route		US Route		State Route
---	------------------	---	----------	---	-------------

CHALYBEATE MOUNTAIN EAST, AR
2014

