

CONTOUR INTERVAL 20 FEET  
NORTH AMERICAN VERTICAL DATUM OF 1988





This map was produced to conform with the  
National Geospatial Program US Topo Product Standard, 2011.  
A metadata file associated with this product is draft version 0.6.16






1	2	3	1 Glenwood
			2 Amity
4		5	3 Point Cedar
			4 Murfreesboro NE
6	7	8	5 Chalybeate Mountain East
			6 Delight
			7 Antoine
			8 Okolona North

ADJOINING QUADRANGLES

### ROAD CLASSIFICATION

Expressway		Local Connector	
Secondary Hwy		Local Road	
Ramp		4WD	

 Interstate Route     US Route     State Route

CHALYBEATE MOUNTAIN WEST, AR  
2014

