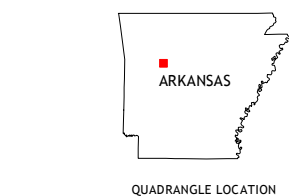
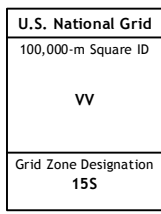




**DELAWARE QUADRANGLE**  
**ARKANSAS**  
**7.5-MINUTE SERIES**



Imagery.....	NAIP,	August	2010
Roads.....	HERE,	©2013	
Roads within US Forest Service Lands.....	FSTopo	Data	2013
	with limited Forest Service updates,		
Names.....	GNIS,	2013	
Hydrography.....	National Hydrography Dataset,	2010	
Contours.....	National Elevation Dataset,	2005	
Boundaries.....	Multiple sources; see metadata file	1972 -	2011
Public Land Survey System.....	BLM,		











This map was produced to conform with the  
National Geospatial Program US Topo Product Standard, 2011.  
A metadata file associated with this product is draft version 0.6.16

1	2	3
4		5
6	7	8

ADJOINING QUADRANGLE

- 1 Clarksville
- 2 Knoxville
- 3 Lee Mountain
- 4 New Blaine
- 5 Russellville West
- 6 Chickalah Mountain West
- 7 Chickalah Mountain East
- 8 Dardanelle

Expressway		Local Connector	
Secondary Hwy		Local Road	
Ramp		4WD	
 Interstate Route	 US Route	 State Route	
 FS Primary Route	 FS Passenger Route	 FS High Clearance Route	

DELAWARE, APRIL 11, 2014

