






CONTOUR INTERVAL 5 FEET
NORTH AMERICAN VERTICAL DATUM OF 1988

This map was produced to conform with the
National Geospatial Program US Topo Product Standard, 2011.
A metadata file associated with this product is draft version 0.6.16



ROAD CLASSIFICATION

Expressway		Local Connector	
Secondary Hwy		Local Road	
Ramp		4WD	

	Interstate Route		US Route		State Route
---	------------------	---	----------	---	-------------

1	2	3
4		5
6	7	8

ADJOINING QUADRANGLES

- 1 Lake Village
- 2 Red Leaf
- 3 Wayside
- 4 Eudora North
- 5 Avon
- 6 Eudora South
- 7 Readland
- 8 Glen Allan

EMINENCE, AR-MS
2014

