

CONTOUR INTERVAL 10 FEET  
NORTH AMERICAN VERTICAL DATUM OF 1988

This map was produced to conform with the  
National Geospatial Program US Topo Product Standard, 2011.  
A metadata file associated with this product is draft version 0.6.16






1	2	3	1 Cornerville
4		5	2 Relfs Bluff
6	7	8	3 Tyro

ADJOINING QUADRANGLES

- 4 Wilmar North
- 5 Collins NW
- 6 Wilmar South
- 7 Monticello South
- 8 Cominto

### ROAD CLASSIFICATION

Expressway		Local Connector	
Secondary Hwy		Local Road	
Ramp		4WD	

 Interstate Route     US Route     State Route

**MONTICELLO NORTH, AR**  
**2014**

