

CONTOUR INTERVAL 20 FEET
NORTH AMERICAN VERTICAL DATUM OF 1988

This map was produced to conform with the
National Geospatial Program US Topo Product Standard, 2011.
A metadata file associated with this product is draft version 0.6.16










1	2	3
4		5
6	7	8

ADJOINING QUADRANGLES

- 1 Leslie
- 2 Oxley
- 3 Fox
- 4 Botkinbury
- 5 Shirley
- 6 Scotland
- 7 Clinton
- 8 Fairfield B

ROAD CLASSIFICATION

Expressway		Local Connector	
Secondary Hwy		Local Road	
Ramp		4WD	

 Interstate Route  US Route  State Route

OLD LEXINGTON, AR
2014

