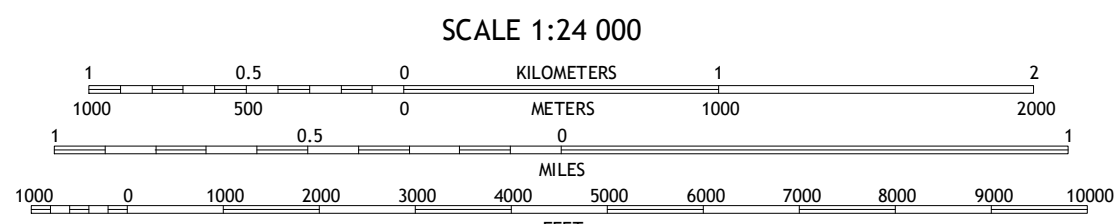
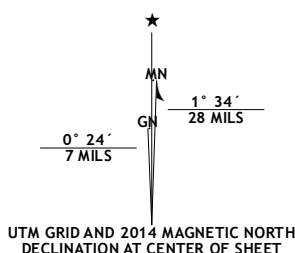
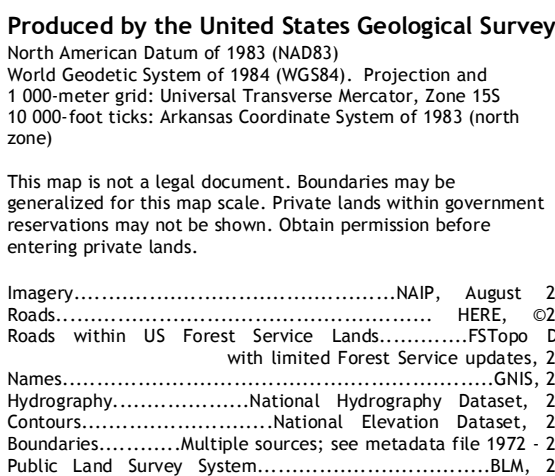




PARIS QUADRANGLE
ARKANSAS
7.5-MINUTE SERIES



CONTOUR INTERVAL 10 FEET
NORTH AMERICAN VERTICAL DATUM OF 1988

This map was produced to conform with the
National Geospatial Program US Topo Product Standard, 2011.
A metadata file associated with this product is draft version 0.6.16



1	2	3	1 Ozark
4		5	2 Coal Hill
6	7	8	3 Hartman

ADJOINING QUADRANGLES

- 4 Caulksville
- 5 Scranton
- 6 Magazine
- 7 Blue Mountain
- 8 Magazine Mountain NE

ROAD CLASSIFICATION

Expressway		Local Connector	
Secondary Hwy		Local Road	
Ramp		4WD	

	Interstate Route		US Route		State Route
	FS Primary Route		FS Passenger Route		FS High Clearance Route

Check with local Forest Service unit for current travel restrictions.

PARIS, AR
2014