

CONTOUR INTERVAL 10 FEET
NORTH AMERICAN VERTICAL DATUM OF 1988

This map was produced to conform with the
National Geospatial Program US Topo Product Standard, 2011.
A metadata file associated with this product is draft version 0.6.16










1	2	3
4		5
6	7	8

ADJOINING QUADRANGLES

- 1 Malvern North
- 2 Traskwood
- 3 Tull
- 4 Malvern South
- 5 Prattsville
- 6 Round Hill
- 7 Willow
- 8 Leola

ROAD CLASSIFICATION

Expressway		Local Connector	
Secondary Hwy		Local Road	
Ramp		4WD	

 Interstate Route  US Route  State Route

POYEN, AR
2014

