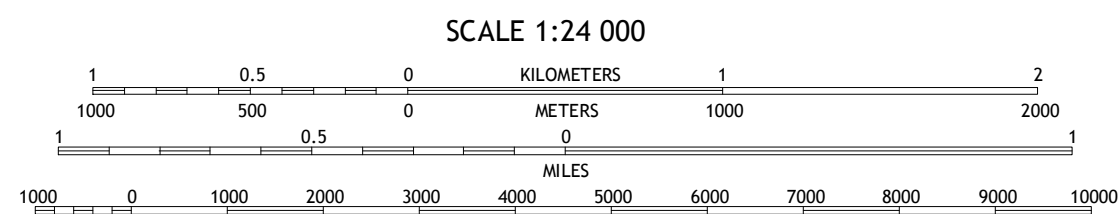

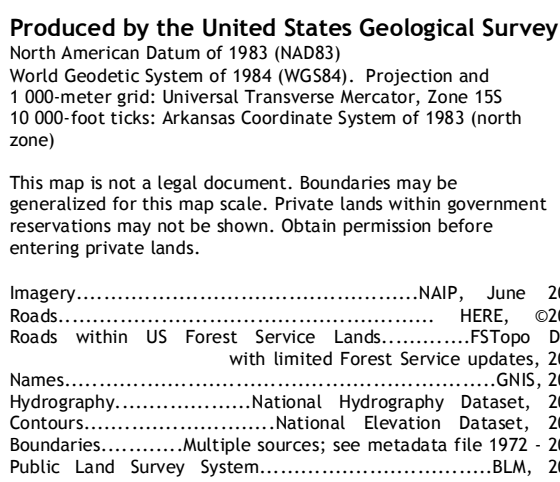


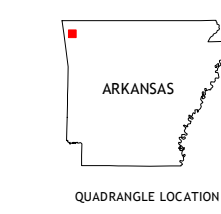


ROBINSON QUADRANGLE  
ARKANSAS  
7.5-MINUTE SERIES



CONTOUR INTERVAL 20 FEET  
NORTH AMERICAN VERTICAL DATUM OF 1988

This map was produced to conform with the  
National Geospatial Program US Topo Product Standard, 2011.  
A metadata file associated with this product is draft version 0.6.16



|   |   |   |                     |
|---|---|---|---------------------|
| 1 | 2 | 3 | 1 Gentry            |
|   |   |   | 2 Centerton         |
| 4 |   | 5 | 3 Bentonville South |
|   |   |   | 4 Gallatin          |
| 6 | 7 | 8 | 5 Springdale        |
|   |   |   | 6 Rhea              |
|   |   |   | 7 Wheeler           |
|   |   |   | 8 Fayetteville      |

ADJOINING QUADRANGLES

### ROAD CLASSIFICATION

|   |  |
|---|--|
| <p>Expressway </p> <p>Secondary Hwy </p> <p>Ramp </p> <p> Interstate Route</p> <p> FS Primary Route</p> | <p>Local Connector </p> <p>Local Road </p> <p>4WD </p> <p> US Route</p> <p> FS Passenger Route</p> <p> State Route</p> <p> FS High Clearance Route</p> |
|---|--|

Check with local Forest Service unit  
for current travel conditions and restrictions.

ROBINSON, AR  
2014

