




CONTOUR INTERVAL 20 FEET
NORTH AMERICAN VERTICAL DATUM OF 1988

This map was produced to conform with the
National Geospatial Program US Topo Product Standard, 2011.
A metadata file associated with this product is draft version 0.6.16



- ROAD CLASSIFICATION**
- | | | | |
|---------------|---|-----------------|---|
| Expressway | | Local Connector | |
| Secondary Hwy | | Local Road | |
| Ramp | | 4WD | |
-  Interstate Route  US Route  State Route

1	2	3
4		5
6	7	8

1 Brownsville
 2 Greers Ferry Dam
 3 Floral
 4 Heber Springs
 5 Pangburn
 6 Rose Bud
 7 Sidon
 8 Letona

WEST PANGBURN, AR
2014

