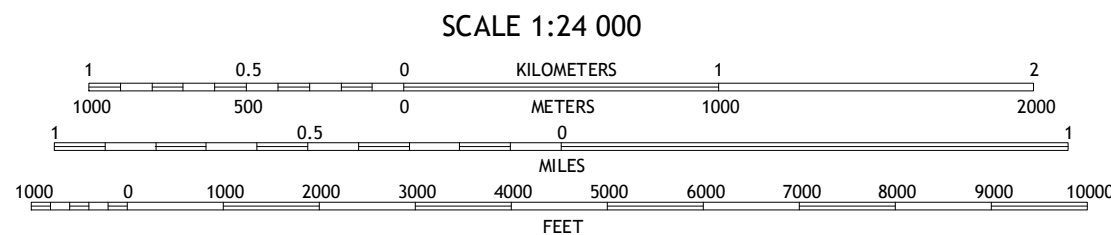
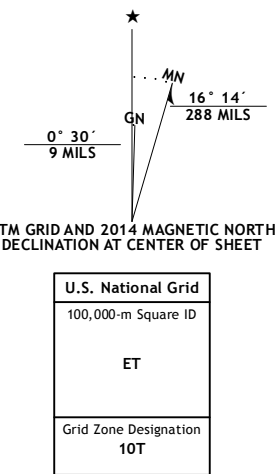
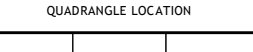


Imagery.....	NAIP, August 2011
Roads.....	©2006-2013 TomTom
Names.....	GNIS, 2013
Hydrography.....	National Hydrography Dataset, 2011
Contours.....	National Elevation Dataset, 1999
Boundaries.....	Census, IBWC, IBC, USGS, 1972 - 2012
Public Land Survey System.....	BLM, 2011



CONTOUR INTERVAL 20 FEET
NORTH AMERICAN VERTICAL DATUM OF 1988





This map was produced to conform with the
National Geospatial Program US Topo Product Standard, 2011.
A metadata file associated with this product is draft version 0.6.15






Duwamish Head	Seattle South	Mercer Island
Vashon	Des Moines	Renton
Tacoma North	Poverty Bay	Auburn

ADJOINING 7.5' QUADRANGLES

ROAD CLASSIFICATION

Expressway		Local Connector	
Secondary Hwy		Local Road	
Ramp		4WD	

 Interstate Route	 US Route	 State Route
--	--	---

DES MOINES, WA
2014

