
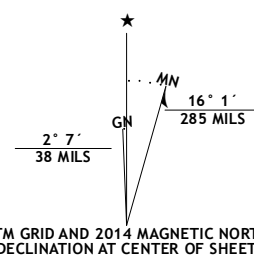


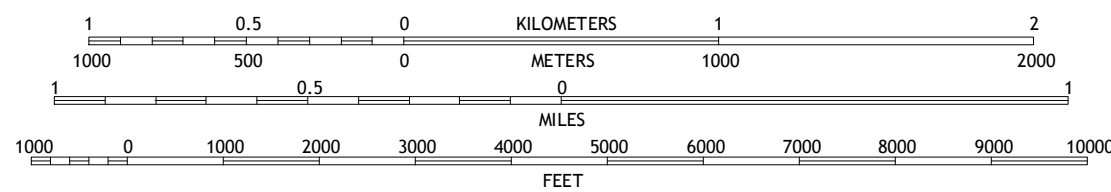
Produced by the United States Geological Survey
North American Datum of 1983 (NAD83)
World Geodetic System of 1984 (WGS84). Projection and
1 000-meter grid: Universal Transverse Mercator, Zone 11U
10 000-foot ticks: Washington Coordinate System of 1983 (north
zone)

This map is not a legal document. Boundaries may be generalized for this map scale. Private lands within government reservations may not be shown. Obtain permission before entering private lands.

Imagery.....	NAIP, August	2011
Roads.....	©2006-2013	TomTom
Roads within US Forest Service Lands.....	FTSPO	2013
	with limited Forest Service updates,	
Names.....	GNIS,	2013
Hydrography.....	National Hydrography Dataset,	2011
Contours.....	National Elevation Dataset,	1999
Boundaries.....	Census, IBWC, IBC, USGS, 1972 -	2012
Public Land Survey System.....	BLM,	2011



SCALE 1:24 000



CONTOUR INTERVAL 40 FEET
NORTH AMERICAN VERTICAL DATUM OF 1988

This map was produced to conform with the
National Geospatial Program US Topo Product Standard, 2011.
Data file associated with this product is draft version 0.6.15











~~~~~

|                  |                |                    |
|------------------|----------------|--------------------|
| Horseshoe Basin  | Hurley Peak    | Nighthawk          |
| Corral Butte     | Duncan Ridge   | Loomis             |
| Tiffany Mountain | Coxit Mountain | Blue Goat Mountain |

ADJOINING 7-5' QUADRANGLES

## ROAD CLASSIFICATION

Expressway            Local Connector        
Secondary Hwy            Local Road        
Ramp            4WD        
 Interstate Route       US Route       State Route  
 FS Primary Route       FS Passenger Route       FS High Clearance Route

Check with local Forest Service unit  
for current travel conditions and restrictions.

DUNCAN RIDGE, WA  
2014

NSIN. 7043010401712  
NICA REF NO 118G8Y34K60031