

CONTOUR INTERVAL 20 FEET  
NORTH AMERICAN VERTICAL DATUM OF 1988







This map was produced to conform with the  
US Geospatial Program US Topo Product Standard, 2011.  
The file associated with this product is draft version 0.6.15






Granger NE	Sulphur Spring	Maiden Spring
Sunnyside	Grandview	Sagebrush Ridge
Mabton West	Mabton East	Prosser

ADJOINING 7.5' QUADRANGLES

### ROAD CLASSIFICATION

Expressway		Local Connector	
Secondary Hwy		Local Road	
Ramp		4WD	

 Interstate Route     US Route     State Route

GRANDVIEW, WA  
2014

