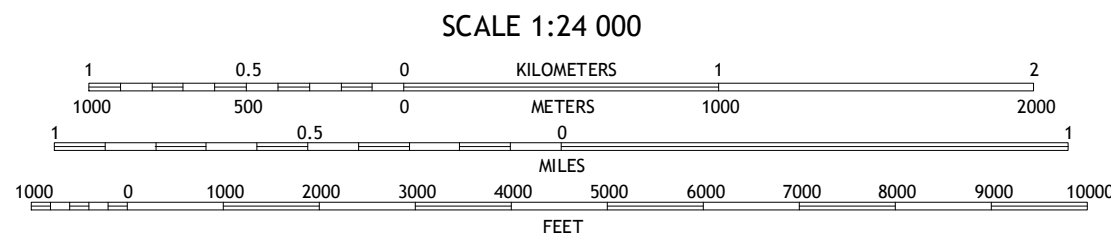
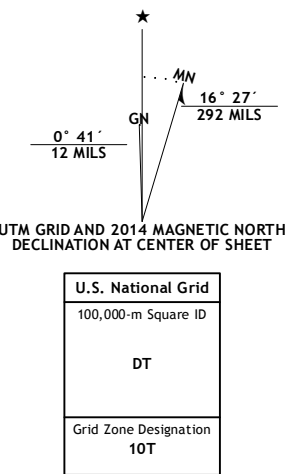


Imagery.....	NAIP, August 2011
Roads.....	©2006-2013 TomTom
Names.....	GNIS, 2013
Hydrography.....	National Hydrography Dataset, 2011
Contours.....	National Elevation Dataset, 1999
Boundaries.....	Census, IBWC, IBC, USGS, 1972 - 2012
Public Land Survey System.....	BLM, 2011



CONTOUR INTERVAL 40 FEET
NORTH AMERICAN VERTICAL DATUM OF 1988







This map was produced to conform with the
National Geospatial Program US Topo Product Standard, 2011.
A metadata file associated with this product is draft version 0.6.15






Macafee Hill	Stevens Creek	Burnt Hill
Cartisle	Humptulips	Railroad Camp
Copalis Crossing	New London	Aberdeen Gardens

ADJOINING 7.5' QUADRANGLES

ROAD CLASSIFICATION

Expressway		Local Connector	
Secondary Hwy		Local Road	
Ramp		4WD	

	Interstate Route		US Route		State Route
---	------------------	---	----------	---	-------------

HUMPTULIPS, WA
2014

