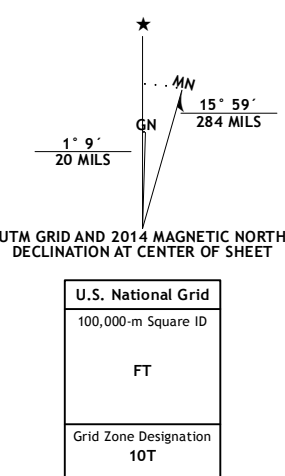


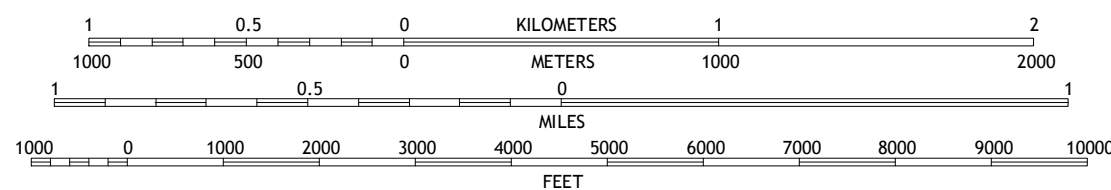
Produced by the United States Geological Survey
North American Datum of 1983 (NAD83)
World Geodetic System of 1984 (WGS84). Projection and
1 000-meter grid: Universal Transverse Mercator, Zone 10T
10 000-foot ticks: Washington Coordinate System of 1983 (north
and south zones)

This map is not a legal document. Boundaries may be generalized for this map scale. Private lands within government reservations may not be shown. Obtain permission before entering private lands.

Imagery.....	NALP, August	2011
Roads.....	©2006-2013	TomTom
Roads within US Forest Service Lands.....	FSTPO	Data
	with limited Forest Service updates,	2013
Names.....	GNIS,	2013
Hydrography.....	National Hydrography Dataset,	1999
Contours.....	National Elevation Dataset,	2011
Boundaries.....	Census, IBWC, IBC, USGS, 1972 -	2012
Public Land Survey System.....	BLM,	



SCALE 1:24 000



CONTOUR INTERVAL 40 FEET
NORTH AMERICAN VERTICAL DATUM OF 1988

This map was produced to conform with the
National Geospatial Program US Topo Product Standard, 2011.
Data file associated with this product is draft version 0.6.15









QUADRANGLE LOCATION

Findley Lake	Lost Lake	Stamped Pass
Nagrom	Lester	Blowout Mountain
Sun Top	Noble Knob	Raven Roost

ADJOINING 7.5' QUADRANGLES

ROAD CLASSIFICATION

- Expressway Local Connector
Secondary Hwy Local Road
Ramp 4WD
-  Interstate Route  US Route  State Route
-  FS Primary Route  FS Passenger Route  FS High Clearance Route

Check with local Forest Service unit
for current travel conditions and restrictions.

LESTER, WA
2014

