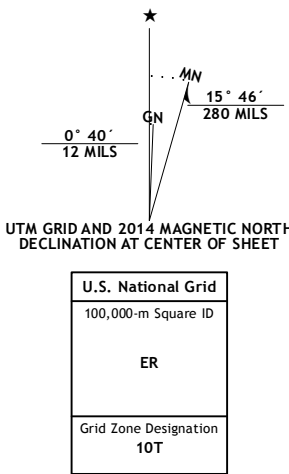


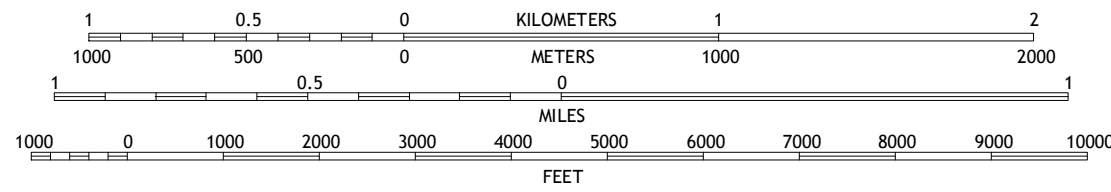
Produced by the United States Geological Survey  
North American Datum of 1983 (NAD83)  
World Geodetic System of 1984 (WGS84). Projection and  
1 000-meter grid: Universal Transverse Mercator, Zone 10T  
10 000-foot ticks: Washington Coordinate System of 1983 (south  
zone)

This map is not a legal document. Boundaries may be generalized for this map scale. Private lands within government reservations may not be shown. Obtain permission before entering private lands.

Imagery.....	NAP, August 2011
Roads.....	©2006-2013 TomTom
Roads within US Forest Service Lands.....	FSTopo Data
with limited Forest Service updates, 2013	
Names.....	GNIS, 2013
Hydrography.....	National Hydrography Dataset, 2011
Contours.....	National Elevation Dataset, 2001
Boundaries.....	Census, IBWC, IBC, USGS, 1972 - 2012
Public Land Survey System.....	BLM, 2011

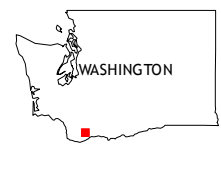


SCALE 1:24 000



CONTOUR INTERVAL 40 FEET  
NORTH AMERICAN VERTICAL DATUM OF 1988

This map was produced to conform with the  
National Geospatial Program US Topo Product Standard, 2011.  
A metadata file associated with this product is draft version 0.6.15









Siouxon Peak	Bare Mountain	Termination Point
Gumbboot Mountain	Lookout Mountain	Stabler
Bobs Mountain	Beacon Rock	Bonneville Dam

ADJOINING 7.5' QUADRANGLE:

## ROAD CLASSIFICATION

Expressway      Local Connector  
Secondary Hwy      Local Road  
Ramp      4WD

 Interstate Route       US Route       State Route

 FS Primary Route       FS Passenger Route       FS High Clearance Route

Check with local Forest Service unit  
for current travel conditions and restrictions.

LOOKOUT MOUNTAIN, WA  
2014

