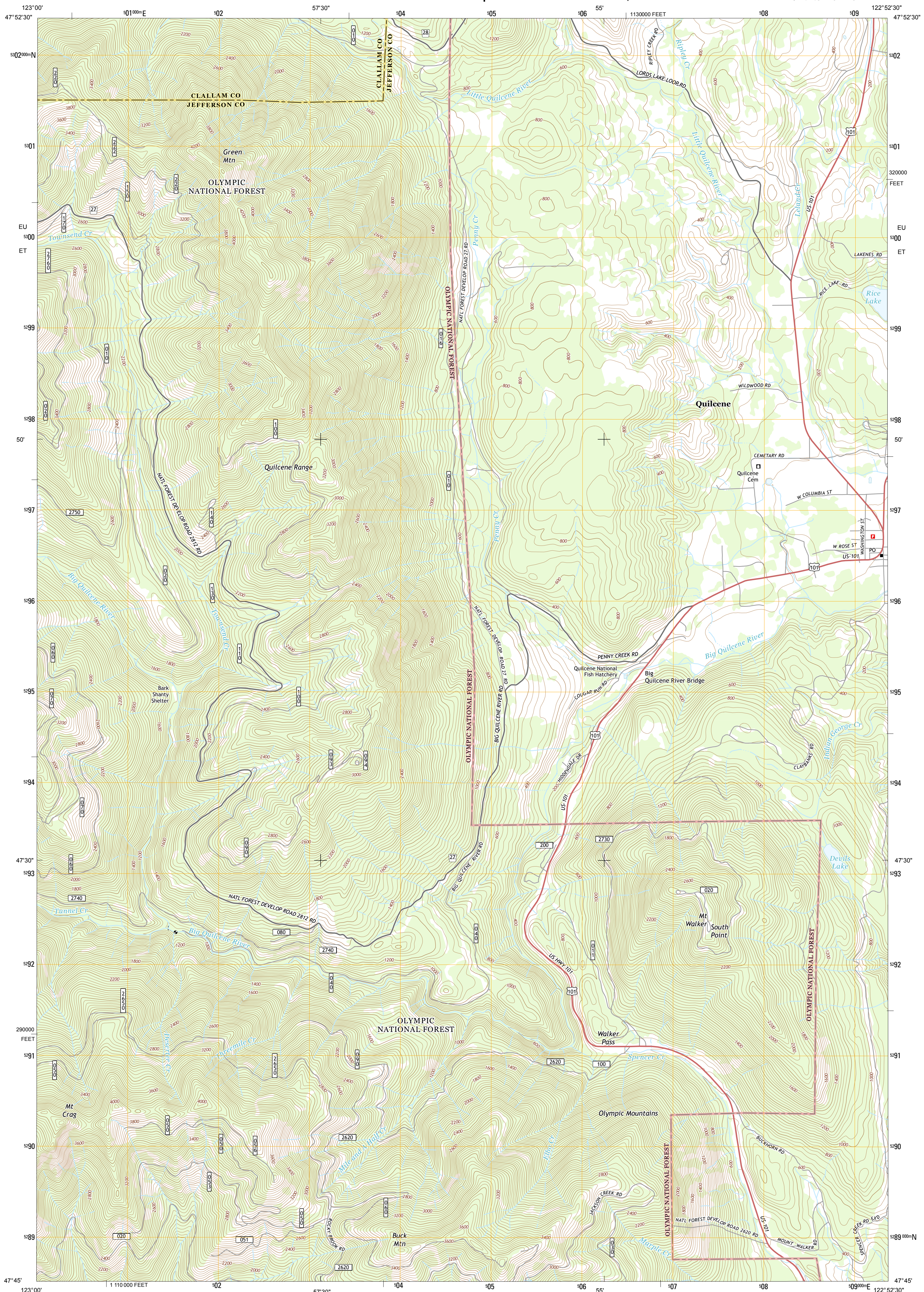
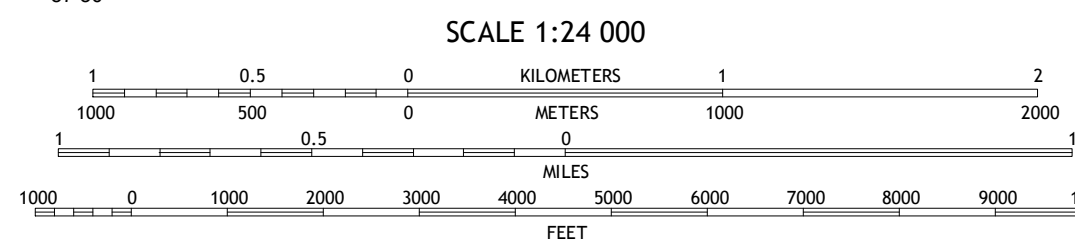
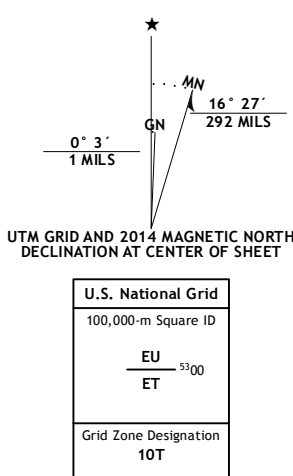




MOUNT WALKER QUADRANGLE
WASHINGTON
7.5-MINUTE SERIES



Imagery.....	NAIP,	September	2011
Roads.....	©2006-2013	TomTom	
Roads within US Forest Service Lands.....	FSTopo	Data	
	with limited Forest Service updates,	2013	
Names.....	GNIS,	2013	
Hydrography.....	National Hydrography Dataset,	2011	
Contours.....	National Elevation Dataset,	1999	
Boundaries.....	Census, IBWC, IBC, USGS, 1972 -	2012	
Public Land Survey System.....	BLM,	2011	



CONTOUR INTERVAL 40 FEET
NORTH AMERICAN VERTICAL DATUM OF 1988

This map was produced to conform with the
National Geospatial Program US Topo Product Standard, 2011.
All data associated with this product is draft version 0.6.15



Mount Zion	Uncas	Center
Mount Townsend	Mount Walker	Quilcene
Mount Jupiter	Brinnon	Seabeck

Expressway Local Connector
Secondary Hwy Local Road
Ramp 4WD

Interstate Route US Route State Route
FS Primary Route FS Passenger Route FS High Clearance Route

Check with local Forest Service unit
for current travel conditions and restrictions.

MOUNT WALKER, WA
2014

