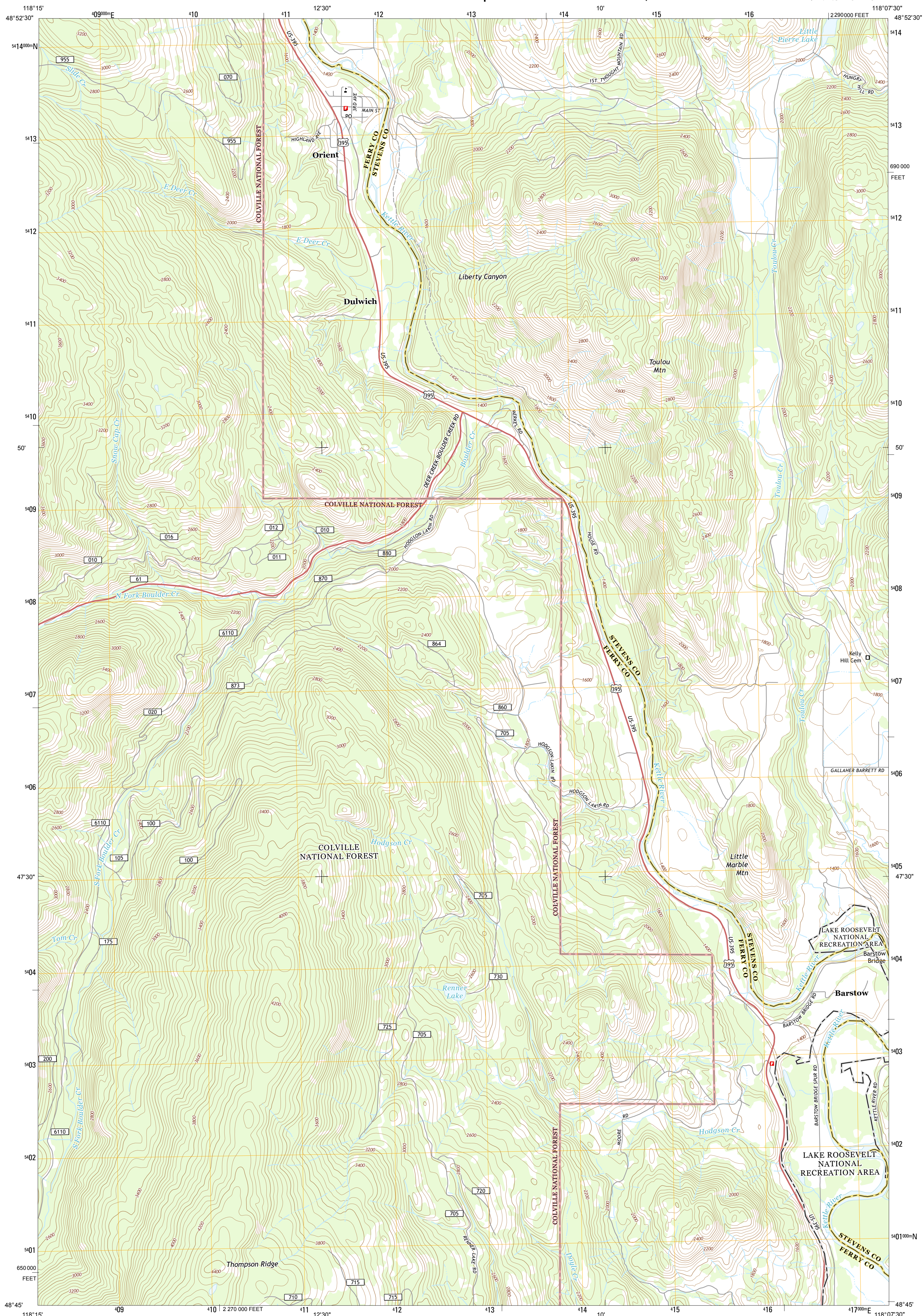
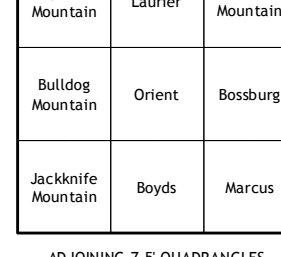






ORIENT QUADRANGLE
WASHINGTON
7.5-MINUTE SERIES



Imagery.....	NAIP,	July	2011
Roads.....	©2006-2013	TomTom	
Roads within US Forest Service Lands.....	FS topo	Data	
	with limited Forest Service updates,	2013	
Names.....	GNIS,	2013	
Hydrography.....	National Hydrography Dataset,	1999	
Contours.....	National Elevation Dataset,	1999	
Boundaries.....	Census, IBWC, IBC, USGS, 1972 -	2011	
Public Land Survey System.....	BLM,	2012	



Check with local Forest Service unit
for current travel conditions and restrictions.

ORIENT, WA
2014

