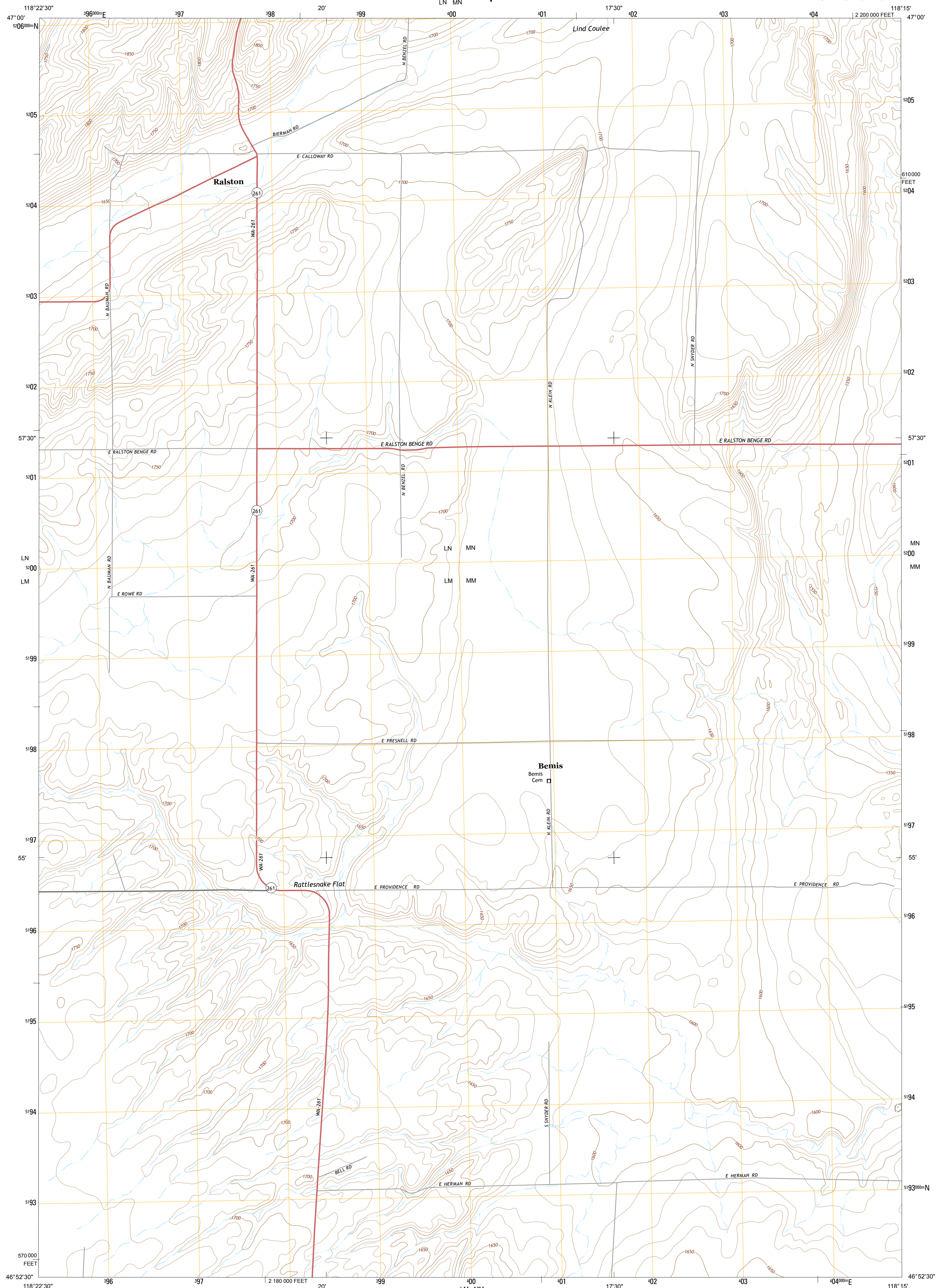


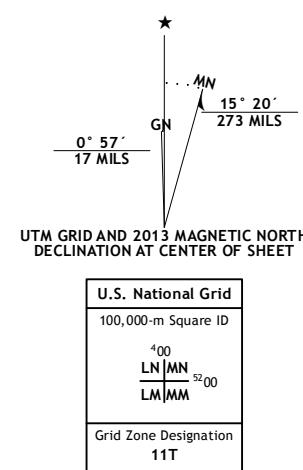


RALSTON QUADRANGLE
WASHINGTON-ADAMS CO.
7.5-MINUTE SERIES

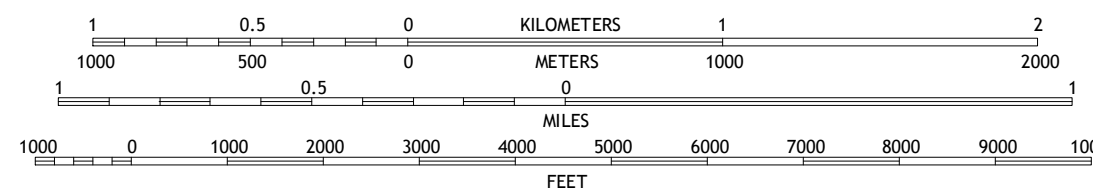


This map is not a legal document. Boundaries may be generalized for this map scale. Private lands within government reservations may not be shown. Obtain permission before entering private lands.

Imagery.....NAIP, July 2011
Roads.....©2006-2013 TomTom
Names.....GNIS, 2013
Hydrography.....National Hydrography Dataset, 2011
Contours.....National Elevation Dataset, 2001
Boundaries.....Census, IBWC, IBC, USGS, 1972 - 2012
Public Land Survey System.....BLM, 2012



SCALE 1:24 000



CONTOUR INTERVAL 10 FEET
NORTH AMERICAN VERTICAL DATUM OF 1988

This map was produced to conform with the
National Geospatial Program US Topo Product Standard, 2011.
Data file associated with this product is draft version 0.6.15



Ritzville SW	Ritzville SE	Marengo
Pizarro	Ralston	Coyote Butte
West of Washtucna	Washtucna North	Hooper

ADJOINING 7.5' QUADRANGLES

ROAD CLASSIFICATION



RALSTON, WA
2013

