

UTM GRID AND 2013 MAGNETIC NORTH DECLINATION AT CENTER OF SHEET

Imagery.....NAIP, July 2011 - August 2011
Roads.....©2006-2013 TomTom
Names.....GNIS, 2013
Hydrography.....National Hydrography Dataset, 2011
Contours.....National Elevation Dataset, 2002
Boundaries.....Census, IBWC, IBC, USGS, 1972 - 201
Public Land Survey System.....BLM, 2011

U.S. National Grid
100,000-m Square ID
MM
Grid Zone Designation
11T

SCALE 1:24 000

The graphic scale bar consists of four horizontal lines, each representing a different unit of measurement. From top to bottom: 1. Kilometers: A line with major ticks at 0, 1, and 2. 2. Meters: A line with major ticks at 0, 1000, and 2000. 3. Miles: A line with major ticks at 0 and 1. 4. Feet: A line with major ticks every 1000 units, from 2000 to 10000. The lines are labeled with their respective units and values.

0 KILOMETERS 1 2

0 METERS 1000 2000

0 MILES 1

2000 3000 4000 5000 6000 7000 8000 9000 10000

FEET

CONTOUR INTERVAL 40 FEET

NORTH AMERICAN VERTICAL DATUM OF 1988







This map was produced to conform with the National Geographic Program US Topo Product Standard, 2011. A metadata file associated with this product is draft version 0.6.15






Huntsville	Dayton	Cahill Mountain
Coppei	Robinette Mountain	Eckler Mountain
Kooskooskie	Deadman Peak	Godman Spring

ADJOINING 7.5' QUADRANGLE

ROAD CLASSIFICATION

Expressway		Local Connector	
Secondary Hwy		Local Road	
Ramp		4WD	

	Interstate Route		US Route		State Route
---	------------------	---	----------	---	-------------

ROBINETTE MOUNTAIN, WA
2013

