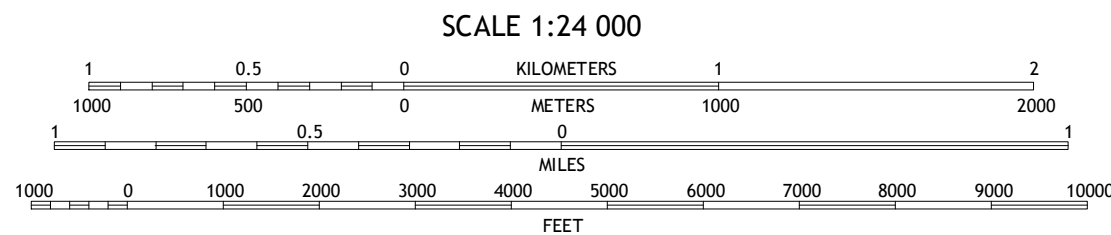
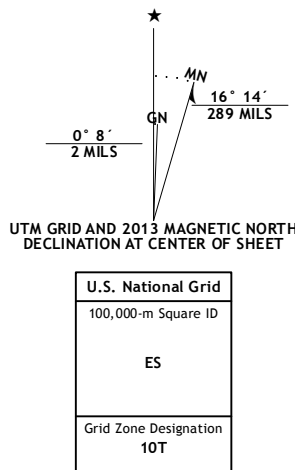


Imagery.....	NALP, August 201
Roads.....	©2006-2013 TomTom
Names.....	GNIS, 201
Hydrography.....	National Hydrography Dataset, 201
Contours.....	National Elevation Dataset, 200
Boundaries.....	Census, IBWC, IBC, USGS, 1972 - 201
Public Land Survey System.....	BLM, 201



CONTOUR INTERVAL 20 FEET
NORTH AMERICAN VERTICAL DATUM OF 1988





This map was produced to conform with the
National Geospatial Program US Topo Product Standard, 2011.
A metadata file associated with this product is draft version 0.6.15






Napavine	Jackson Prairie	Onalaska
Winlock	Toledo	Eden Valley
Castle Rock	Silver Lake	Toutle

ADJOINING 7.5' QUADRANGLE

ROAD CLASSIFICATION

Expressway		Local Connector	
Secondary Hwy		Local Road	
Ramp		4WD	

 Interstate Route  US Route  State Route

TOLEDO, WA
2013

