

CONTOUR INTERVAL 10 FEET  
NORTH AMERICAN VERTICAL DATUM OF 1988




This map was produced to conform with the  
National Geospatial Program US Topo Product Standard, 2011.  
A metadata file associated with this product is draft version 0.6.16



### ROAD CLASSIFICATION

Expressway		Local Connector	
Secondary Hwy		Local Road	
Ramp		4WD	

 Interstate Route	 US Route	 State Route
--	--	---

1	2	3
4		5
6	7	8

ADJOINING QUADRANGLES

- 1 Omega
- 2 Lenox
- 3 Sapps Lake
- 4 Ellenton
- 5 Nashville West
- 6 Berlin East
- 7 Cecil
- 8 New Lois

**ADEL, GA**  
**2014**

