

CONTOUR INTERVAL 10 FEET
NORTH AMERICAN VERTICAL DATUM OF 1988

This map was produced to conform with the
National Geospatial Program US Topo Product Standard, 2011.
A metadata file associated with this product is draft version 0.6.16












1	2	3	1 Martinez
4		5	2 North Augusta
6	7	8	3 Graniteville

ADJOINING QUADRANGLES

4 Augusta West
5 Hollow Creek
6 Hephzibah
7 Mechanic Hill
8 Jackson

ROAD CLASSIFICATION

Expressway		Local Connector	
Secondary Hwy		Local Road	
Ramp		4WD	

 Interstate Route  US Route  State Route

AUGUSTA EAST, GA-SC
2014

