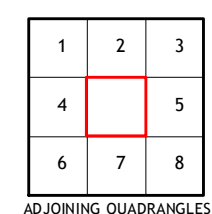

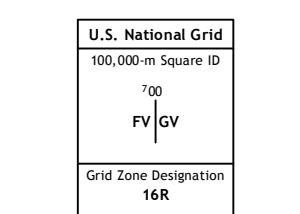


Imagery.....	NAIP, September 2010
Roads.....	HERE, ©2013
Names.....	GNIS, 2013
Hydrography.....	National Hydrography Dataset, 2010
Contours.....	National Elevation Dataset, 2008
Boundaries.....	Multiple sources; see metadata file 1972 - 2013



BLAKELY NORTH, GA
2014

1	2	3
4		5
6	7	8

ADJOINING QUADRANGLES

