

CONTOUR INTERVAL 10 FEET
NORTH AMERICAN VERTICAL DATUM OF 1988

This map was produced to conform with the
National Geospatial Program US Topo Product Standard, 2011.
A metadata file associated with this product is draft version 0.6.16










1	2	3	1 Burtons Ferry Landing
4		5	2 Bull Pond
6	7	8	3 Barton

ADJOINING QUADRANGLES

- 4 Jacksonboro Bridge
- 5 Solomons Crossroads
- 6 Hunters
- 7 Blue Springs Landing
- 8 Shirley

ROAD CLASSIFICATION

Expressway		Local Connector	
Secondary Hwy		Local Road	
Ramp		4WD	

 Interstate Route	 US Route	 State Route
--	--	---

BRIER CREEK LANDING, GA-SC
2014

