

This map is not a legal document. Boundaries may be generalized for this map scale. Private lands within government reservations may not be shown. Obtain permission before entering private lands.

Imagery.....	NAIP,	August 2012
Roads.....	HERE,	©2012
Names.....	GNIS,	©2012
Hydrography.....	National Hydrography Dataset,	©2012
Contours.....	National Elevation Dataset,	©2012
Boundaries.....	Multiple sources; see metadata file 1972 - 2012	

U.S. National Grid
100,000-m Square ID
GB
Grid Zone Designation
16S

SCALE 1:24 000

1 0.5 0 1 2
KILOMETERS

1000 500 0 1000 2000
METERS

1 0.5 0 1
MILES

1000 0 1000 2000 3000 4000 5000 6000 7000 8000 9000 10000
FEET

CONTOUR INTERVAL 20 FEET
NORTH AMERICAN VERTICAL DATUM OF 1988

This map was produced to conform with the
National Geospatial Program US Topo Product Standard, 2011.
A metadata file associated with this product is draft version 0.6.16






1	2	3	1 Tyrone
4		5	2 Fayetteville
6	7	8	3 Hampton

ADJOINING QUADRANGLES

- 4 Senoia
- 5 Griffin North
- 6 Haralson
- 7 Hollonville
- 8 Griffin South

ROAD CLASSIFICATION

Expressway		Local Connector	
Secondary Hwy		Local Road	
Ramp		4WD	

	Interstate Route		US Route		State Route
---	------------------	---	----------	---	-------------

BROOKS, GA
2014

