

CONTOUR INTERVAL 10 FEET  
NORTH AMERICAN VERTICAL DATUM OF 1988





This map was produced to conform with the  
National Geospatial Program US Topo Product Standard, 2011.  
A metadata file associated with this product is draft version 0.6.16






1	2	3	1 Dinner Pond
			2 Double Lakes
4		5	3 Newell
			4 Billys Island
6	7	8	5 Folkston
			6 Blackjack Island
			7 Chesser Island
			8 Toledo

ADJOINING QUADRANGLES

### ROAD CLASSIFICATION

Expressway		Local Connector	
Secondary Hwy		Local Road	
Ramp		4WD	

 Interstate Route     US Route     State Route

CHASE PRAIRIE, GA  
2014