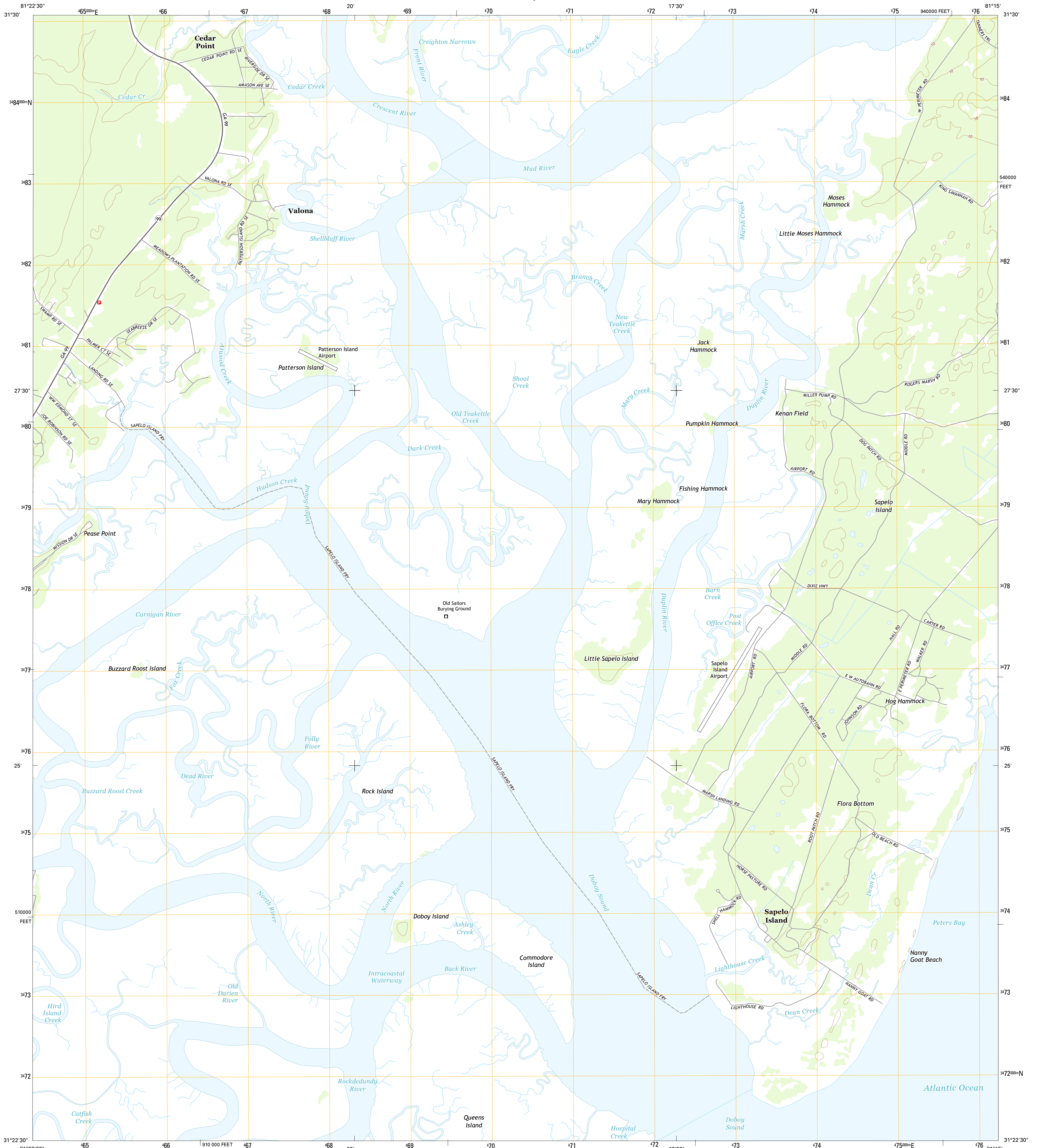




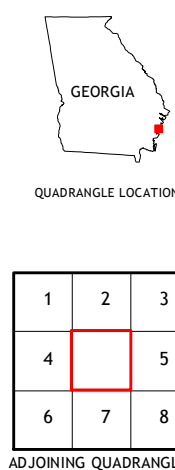
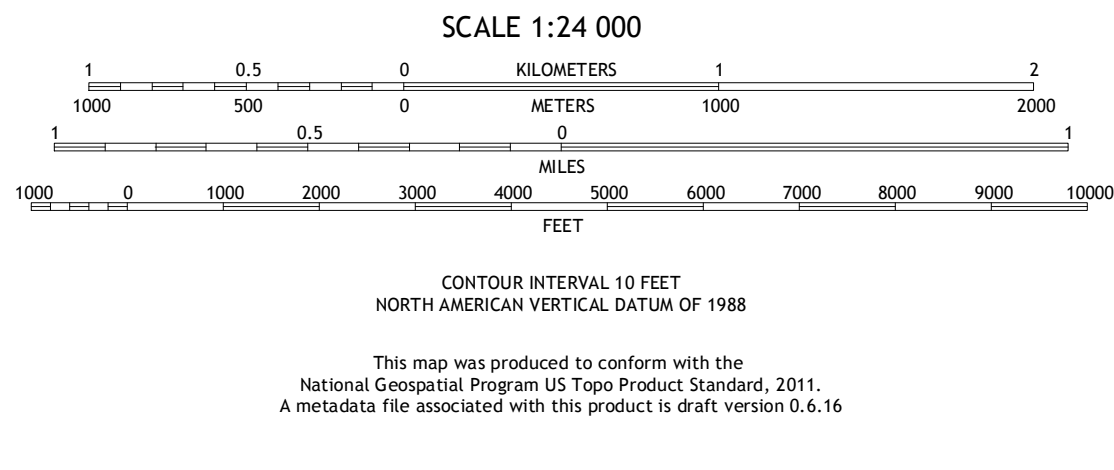
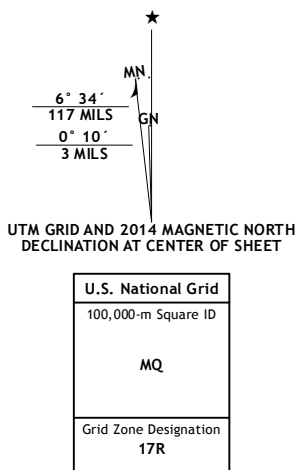
U.S. DEPARTMENT OF THE INTERIOR
U.S. GEOLOGICAL SURVEY



DOBOY SOUND QUADRANGLE
GEORGIA-MCINTOSH CO.
7.5-MINUTE SERIES



Produced by the United States Geological Survey
North American Datum of 1983 (NAD83)
World Geodetic System of 1984 (WGS84). Projection and
1 000-meter grid: Universal Transverse Mercator, Zone 17R
10 000-foot ticks: Georgia Coordinate System of 1983 (east
zone)
This map is not a legal document. Boundaries may be
generalized for this map scale. Private lands within government
reservations may not be shown. Obtain permission before
entering private lands.
Imagery.....NAIP, July 2010
Roads.....HERE, ©2013
Names.....GNS, 2013
Hydrography.....National Hydrography Dataset, 2010
Contours.....National Elevation Dataset, 2012
Boundaries.....Multiple sources; see metadata file 1972 - 2013



ROAD CLASSIFICATION							
Expressway	Secondary Hwy	Ramp	Interstate Route	Local Connector	Local Road	4WD	US Route
							State Route

1	2	3
4	5	6
7	8	9

1 Eulonia
2 Shelman Bluff
3 Sapelo Sound
4 Ridgeville
5 Cabretta Inlet
6 Darien
7 Altamaha Sound
8

DOBOY SOUND, GA
2014

