

CONTOUR INTERVAL 10 FEET
NORTH AMERICAN VERTICAL DATUM OF 1988

This map was produced to conform with the
National Geospatial Program US Topo Product Standard, 2011.
A metadata file associated with this product is draft version 0.6.16








1	2	3
4		5
6	7	8

ADJOINING QUADRANGLES

- 1 Bascom
- 2 Steam Mill
- 3 Desser
- 4 Dellwood
- 5 Reynoldsville
- 6 Cypress
- 7 Sneads
- 8 Chattahoochee

ROAD CLASSIFICATION

Expressway		Local Connector	
Secondary Hwy		Local Road	
Ramp		4WD	

 Interstate Route	 US Route	 State Route
--	--	---

FAIRCHILD, GA-FL
2014

