

CONTOUR INTERVAL 10 FEET
NORTH AMERICAN VERTICAL DATUM OF 1988

This map was produced to conform with the
National Geospatial Program US Topo Product Standard, 2011.
A metadata file associated with this product is draft version 0.6.16










1	2	3	1 Dublin
4		5	2 East Dublin
6	7	8	3 Scott

ADJOINING QUADRANGLES

- 4 Rentz
- 5 Rockledge
- 6 Five Points
- 7 Lowery
- 8 Lothair

ROAD CLASSIFICATION

Expressway		Local Connector	
Secondary Hwy		Local Road	
Ramp		4WD	

 Interstate Route  US Route  State Route

MINTER, GA
2014

