

CONTOUR INTERVAL 10 FEET  
NORTH AMERICAN VERTICAL DATUM OF 1988





This map was produced to conform with the  
National Geospatial Program US Topo Product Standard, 2011.  
A metadata file associated with this product is draft version 0.6.16






1	2	3
4		5
6	7	8

1 Georgetown  
 2 Sanford  
 3 County Line  
 4 Hatcher  
 5 Cuthbert  
 6 Fort Gaines NE  
 7 Coleman  
 8 Carnegie

**ROAD CLASSIFICATION**

Expressway		Local Connector	
Secondary Hwy		Local Road	
Ramp		4WD	

 Interstate Route     US Route     State Route

MORRIS, GA  
2014

