

CONTOUR INTERVAL 10 FEET  
NORTH AMERICAN VERTICAL DATUM OF 1988

This map was produced to conform with the  
National Geospatial Program US Topo Product Standard, 2011.  
A metadata file associated with this product is draft version 0.6.16








1	2	3	1 Blackjack Island
4		5	2 Chesser Island
6	7	8	3 Toledo

ADJOINING QUADRANGLES

4 Eddy  
5 Saint George  
6 Taylor  
7 Macclenny NW  
8 Macclenny NE

### ROAD CLASSIFICATION

Expressway		Local Connector	
Secondary Hwy		Local Road	
Ramp		4WD	

 Interstate Route     US Route     State Route

MONIAC, GA-FL  
2014

