

This map is not a legal document. Boundaries may be generalized for this map scale. Private lands within government reservations may not be shown. Obtain permission before entering private lands.

UTM GRID AND 2014 MAGNETIC NORTH DECLINATION AT CENTER OF SHEET

SCALE 1:24 000





The graphic scale bar consists of two horizontal lines. The top line is labeled 'KILOMETERS' and has major tick marks at 0, 0.5, 1, and 2. The bottom line is labeled 'MILES' and has major tick marks at 0, 1000, 2000, 3000, 4000, 5000, 6000, 7000, 8000, 9000, and 10000. The scale is 1:24,000.






GEORGIA

QUADRANGLE LOCATION

ROAD CLASSIFICATION

| | | | |
|---------------|---|-----------------|---|
| Expressway |  | Local Connector |  |
| Secondary Hwy | | Local Road | |
| Ramp |  | 4WD |  |

 Interstate Route  US Route  State Route

| | | |
|---|---|---|
| 1 | 2 | 3 |
| 4 | | 5 |
| 6 | 7 | 8 |

ADJOINING QUADRANGLES

- 1 Norristown
- 2 Swainsboro
- 3 Twin City
- 4 Covena
- 5 Stillmore
- 6 Oak Park SW
- 7 Oak Park
- 8 Cobbtown

NUNEZ, GA
2014

