

CONTOUR INTERVAL 10 FEET  
NORTH AMERICAN VERTICAL DATUM OF 1988

This map was produced to conform with the  
National Geospatial Program US Topo Product Standard, 2011.  
A metadata file associated with this product is draft version 0.6.16.






1	2	3
4		5
6	7	8

ADJOINING QUADRANGLES

- 1 Cairo North
- 2 Ochlocknee
- 3 Merrillville
- 4 Cairo South
- 5 Thomasville
- 6 Beatchton
- 7 Miccosukee NE
- 8 Metcalf

**ROAD CLASSIFICATION**

Expressway		Local Connector	
Secondary Hwy		Local Road	
Ramp		4WD	

 Interstate Route     US Route     State Route

PINE PARK, GA  
2014

