

CONTOUR INTERVAL 10 FEET  
NORTH AMERICAN VERTICAL DATUM OF 1988

This map was produced to conform with the  
National Geospatial Program US Topo Product Standard, 2011.  
A metadata file associated with this product is draft version 0.6.16












1	2	3	1 Haylow
4		5	2 Thelma
6	7	8	3 Headlight

ADJOINING QUADRANGLES

- 4 Tarver
- 5 Needmore
- 6 Jasper
- 7 Cypress Creek
- 8 Fargo SW

### ROAD CLASSIFICATION

Expressway		Local Connector	
Secondary Hwy		Local Road	
Ramp		4WD	

 Interstate Route     US Route     State Route

PINELAND, GA  
2014

