

CONTOUR INTERVAL 20 FEET
NORTH AMERICAN VERTICAL DATUM OF 1988

This map was produced to conform with the
National Geospatial Program US Topo Product Standard, 2011.
A metadata file associated with this product is draft version 0.6.16












1	2	3	1 Danielsville South
4		5	2 Carlton
6	7	8	3 Elberton West

ADJOINING QUADRANGLES

4 Crawford
5 Vesta
6 Maxeys
7 Lexington
8 Rayle

ROAD CLASSIFICATION

Expressway		Local Connector	
Secondary Hwy		Local Road	
Ramp		4WD	

 Interstate Route
  US Route
  State Route

SANDY CROSS, GA
2014

