

CONTOUR INTERVAL 10 FEET
NORTH AMERICAN VERTICAL DATUM OF 1988

This map was produced to conform with the
National Geospatial Program US Topo Product Standard, 2011.
A metadata file associated with this product is draft version 0.6.16












1	2	3	1 Kildare
4		5	2 Brighton
6	7	8	3 Pineland

ADJOINING QUADRANGLES

4 Egypt
5 Hardeeville NW
6 Guyton
7 Springfield South
8 Rincon

ROAD CLASSIFICATION

Expressway		Local Connector	
Secondary Hwy		Local Road	
Ramp		4WD	
 Interstate Route	 US Route	 State Route	

SPRINGFIELD NORTH, GA
2014

