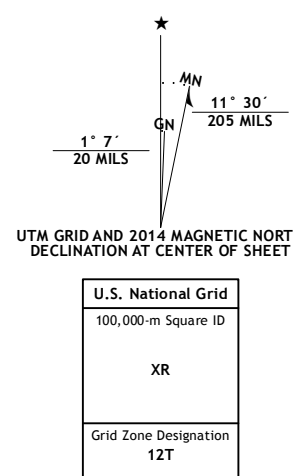
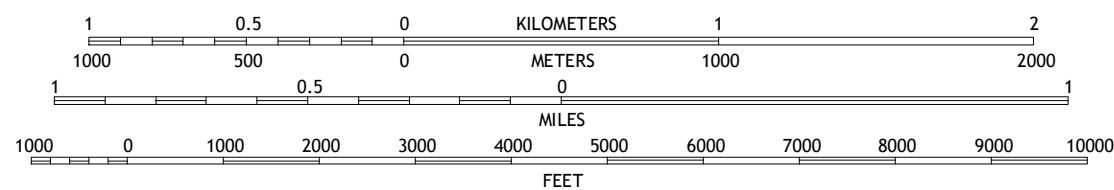


Imagery.....	NAIP, July 2011 - August 2011	2011
Roads.....	HERE, 2009	2009
Names.....	GNIS, 2006	2006
Hydrography.....	National Hydrography Dataset, 2006	2006
Contours.....	National Elevation Dataset, 2006	2006
Boundaries.....	Multiple sources; see metadata file 1972 - 2006	1972 - 2006
Public Land Survey System.....	BLM, 2006	2006

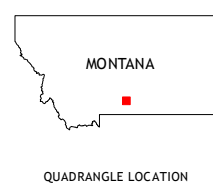


SCALE 1:24 000



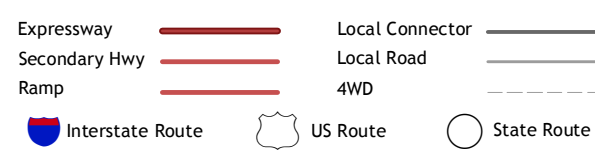
CONTOUR INTERVAL 20 FEET  
NORTH AMERICAN VERTICAL DATUM OF 1988

This map was produced to conform with the  
National Geospatial Program US Topo Product Standard, 2011.  
A metadata file associated with this product is draft version 0.6.16



QUADRANGLE LOCATION

## ROAD CLASSIFICATION



1	2	3	1 Reed Point
			2 Springtime
4		5	3 Columbus West
			4 Sandborn Creek
6	7	8	5 Whitebird School
			6 Fishtail
			7 Roscoe NW
			8 Roscoe NE

ADJOINING QUADRANGLES

ABSAROOKE, MT  
2014

