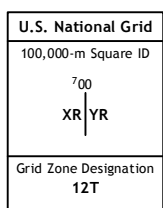









Imagery.....	NAIP, July 2011
Roads.....	HERE, ©2013
Names.....	GNIS, 2013
Hydrography.....	National Hydrography Dataset, 2011
Contours.....	National Elevation Dataset, 2002
Boundaries.....	Multiple sources; see metadata file 1972 - 2003
Public Land Survey System.....	BLM, 2011



Expressway 
Secondary Hwy
Ramp 
 Interstate Route  US Route  State Route

Local Connector 
Local Road
4WD 

1	2	3	1 Hickson Ranch
4		5	2 Rattlesnake Butte
6	7	8	3 Huntley
			4 Billings West
			5 Cottonwood Creek
			6 Yegen
			7 Soda Springs NW
			8 Badbaby Coulee

ADJOINING QUADRANGLES

BILLINGS EAST, MT
2014