

CONTOUR INTERVAL 20 FEET
NORTH AMERICAN VERTICAL DATUM OF 1988







This map was produced to conform with the
National Geospatial Program US Topo Product Standard, 2011.
A metadata file associated with this product is draft version 0.6.16






1	2	3	1 Newnan South
4		5	2 Sharpsburg
6	7	8	3 Senoia
			4 Grantville
			5 Haralson
			6 Odessdale
			7 Greenville
			8 Gay

ADJOINING QUADRANGLES

ROAD CLASSIFICATION

Expressway		Local Connector	
Secondary Hwy		Local Road	
Ramp		4WD	

 Interstate Route  US Route  State Route

LUTHERSVILLE, GA
2014

