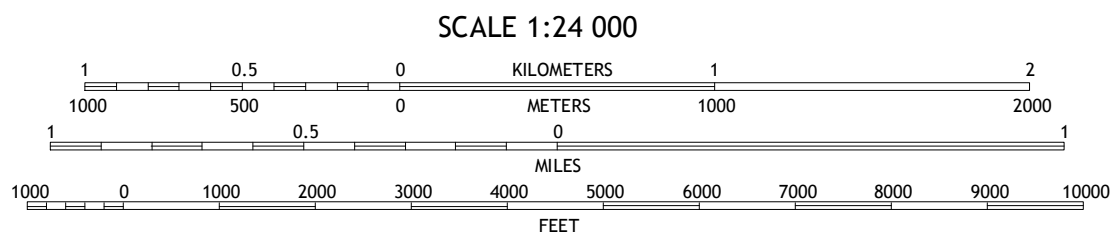
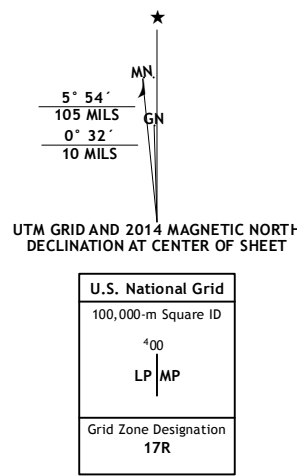


Produced by the United States Geological Survey

North American Datum of 1983 (NAD83)
World Geodetic System of 1984 (WGS84). Projection and
1 000-meter grid: Universal Transverse Mercator, Zone 17R
10 000-foot ticks: Georgia Coordinate System of 1983 (east
zone), Florida Coordinate System of 1983 (east zone)

This map is not a legal document. Boundaries may be generalized for this map scale. Private lands within government reservations may not be shown. Obtain permission before entering private lands.

Imagery.....	NAIP,	September	2010
Roads.....	HERE,		©2013
Names.....	GNIS,		2013
Hydrography.....	National Hydrography Dataset,		2010
Contours.....	National Elevation Dataset,		2012
Boundaries.....	Multiple sources; see metadata file	1972 -	2013

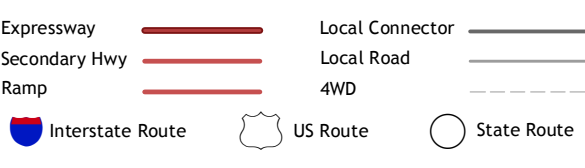


CONTOUR INTERVAL 10 FEET
NORTH AMERICAN VERTICAL DATUM OF 1988

This map was produced to conform with the
National Geospatial Program US Topo Product Standard, 2011.
A metadata file associated with this product is draft version 0.6.16



ROAD CLASSIFICATION



1	2	3
4		5
6	7	8

ADJOINING QUADRANGLES

- 1 Moniac
- 2 Saint George
- 3 Hilliard SW
- 4 Macclenny NW
- 5 Bryceville
- 6 Macclenny West
- 7 Macclenny East
- 8 Baldwin

MACCLENNY NE, GA-FL
2014

