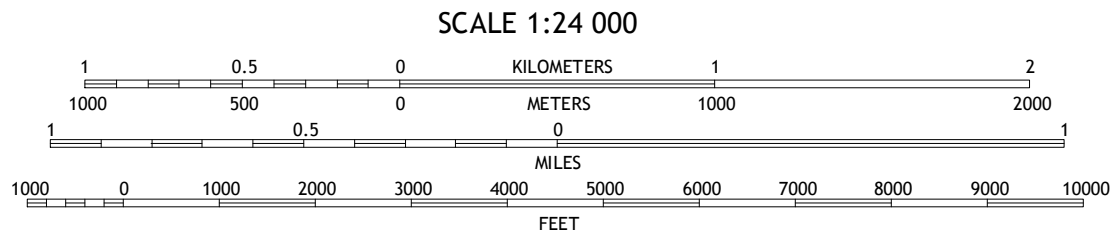
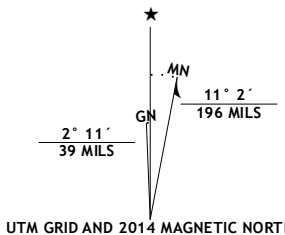
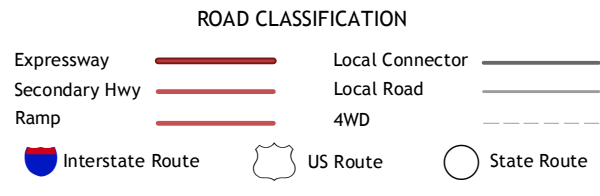


Produced by the United States Geological Survey
North American Datum of 1983 (NAD83)
World Geodetic System of 1984 (WGS84). Projection and
1 000-meter grid: Universal Transverse Mercator, Zone 13T
10 000-foot ticks; Montana Coordinate System of 1983

This map is not a legal document. Boundaries may be
generalized for this map scale. Private lands within government
reservations may not be shown. Obtain permission before
entering private lands.



ROAD CLASSIFICATION



Imagery.....	NAIP,	July	2011
Roads.....	HERE,	©2013	
Names.....	.GNIS,	2013	
Hydrography.....	National Hydrography	Dataset,	2011
Contours.....	National Elevation	Dataset,	1999
Boundaries.....	Multiple sources; see metadata file	1972 - 2013	
Public Land Survey System.....	BLM,	2011	

U.S. National Grid
100,000-m Square ID
BP
Grid Zone Designation
13T

CONTOUR INTERVAL 10 FEET
NORTH AMERICAN VERTICAL DATUM OF 1988

This map was produced to conform with the
National Geospatial Program US Topo Product Standard, 2011.
A metadata file associated with this product is draft version 0.6.16

1	2	3	1 Seymour Reservoir
4		5	2 Button Butte
6	7	8	3 Mitchell Corner

ADJOINING QUADRANGLES

4 Holzhey Reservoir
5 Whitcomb Lake
6 Barber Coulee
7 Dione Reservoir
8 Stratton Reservoir

EMOND RANCH, MT
2014

